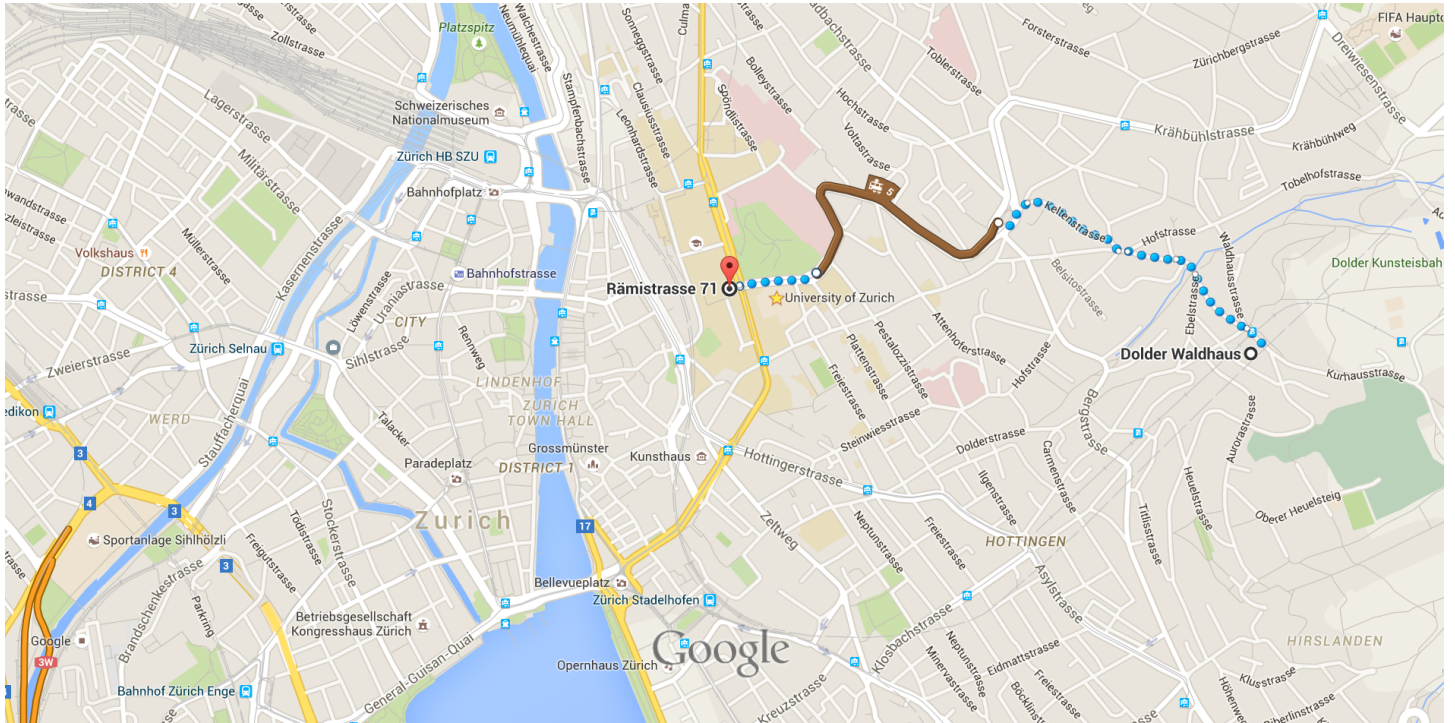




Google

Dolder Waldhaus, Kurhausstrasse,
Zurich to Rämistrasse 71, 8006 Zürich

7:39 AM - 7:54 AM (15 min)



7:39 AM



Dolder Waldhaus

Kurhausstrasse 20, 8032 Zürich



About 9 min , 900 m

Use caution - may involve errors or sections not suited for walking



Head northwest on Kurhausstrasse toward Carl-Wehrli-Weg

60 m



Turn left to stay on Kurhausstrasse

220 m



Continue onto Ebelstrasse

75 m



Slight left onto Keltenstrasse

140 m



Continue onto Bircher-Benner-Platz

27 m



Turn right onto Keltenstrasse

300 m



Slight left onto Zürichbergstrasse

Destination will be on the right

88 m

7:48 AM



Zürich, Kirche Fluntern

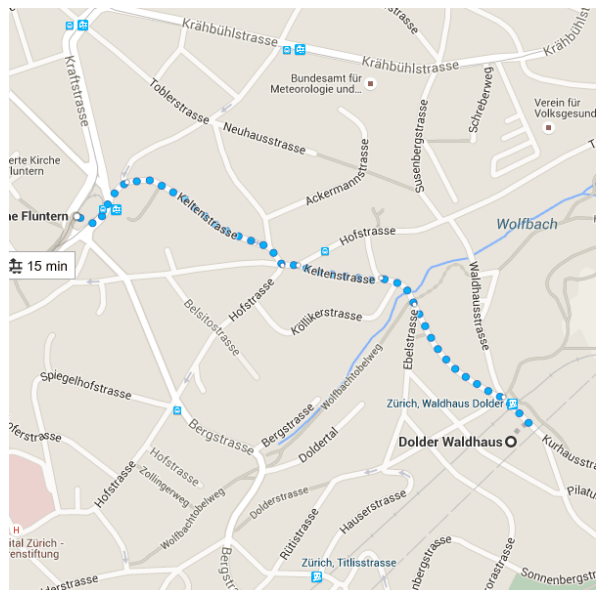



5 towards Zürich, Laubegg
3 min (2 stops)
Service run by Zürcher Verkehrsverbund

7:51 AM



Zürich, Dlatte





ZÜRICH, Platte

Walk
About 3 min , 240 m

Use caution - may involve errors or sections not suited for walking

↑ Head southwest on Gloriosastrasse toward Freiestrasse

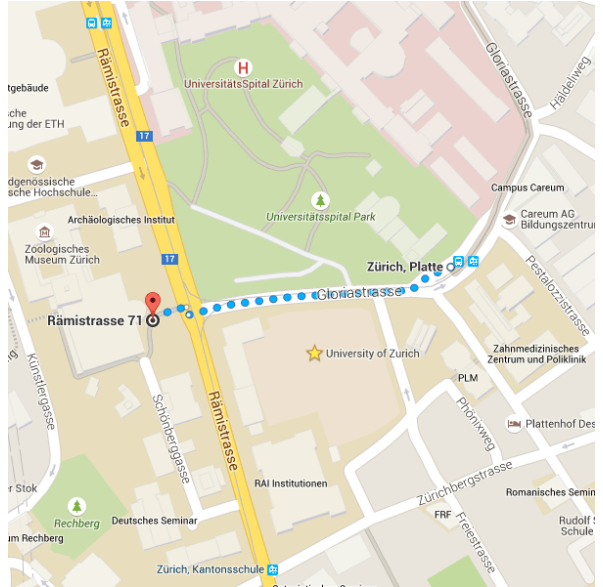
200 m

↘ Turn right onto Rämistrasse/Route 17

6 m

↙ Turn left

31 m



7:54 AM Rämistrasse 71
8006 Zürich

Tickets and information

Zürcher Verkehrsverbund - 0848 988988

These directions are for planning purposes only. You may find that construction projects, traffic, weather, or other events may cause conditions to differ from the map results, and you should plan your route accordingly. You must obey all signs or notices regarding your route.

Map data ©2015 Google 200 m